

# NATS Departure Route Proposal at London Stansted Airport - Consultation

## **Appendix G** **Detailed maps of the area southeast of Stansted Airport** **showing flight densities**

The following four pages show 1:50,000 Ordnance Survey maps to the east of Stansted Airport, with flight densities overlaid, as follows:

Runway 04 (easterly operations) take-off to 4,000ft

Runway 04 (easterly operations) take-off to 7,000ft

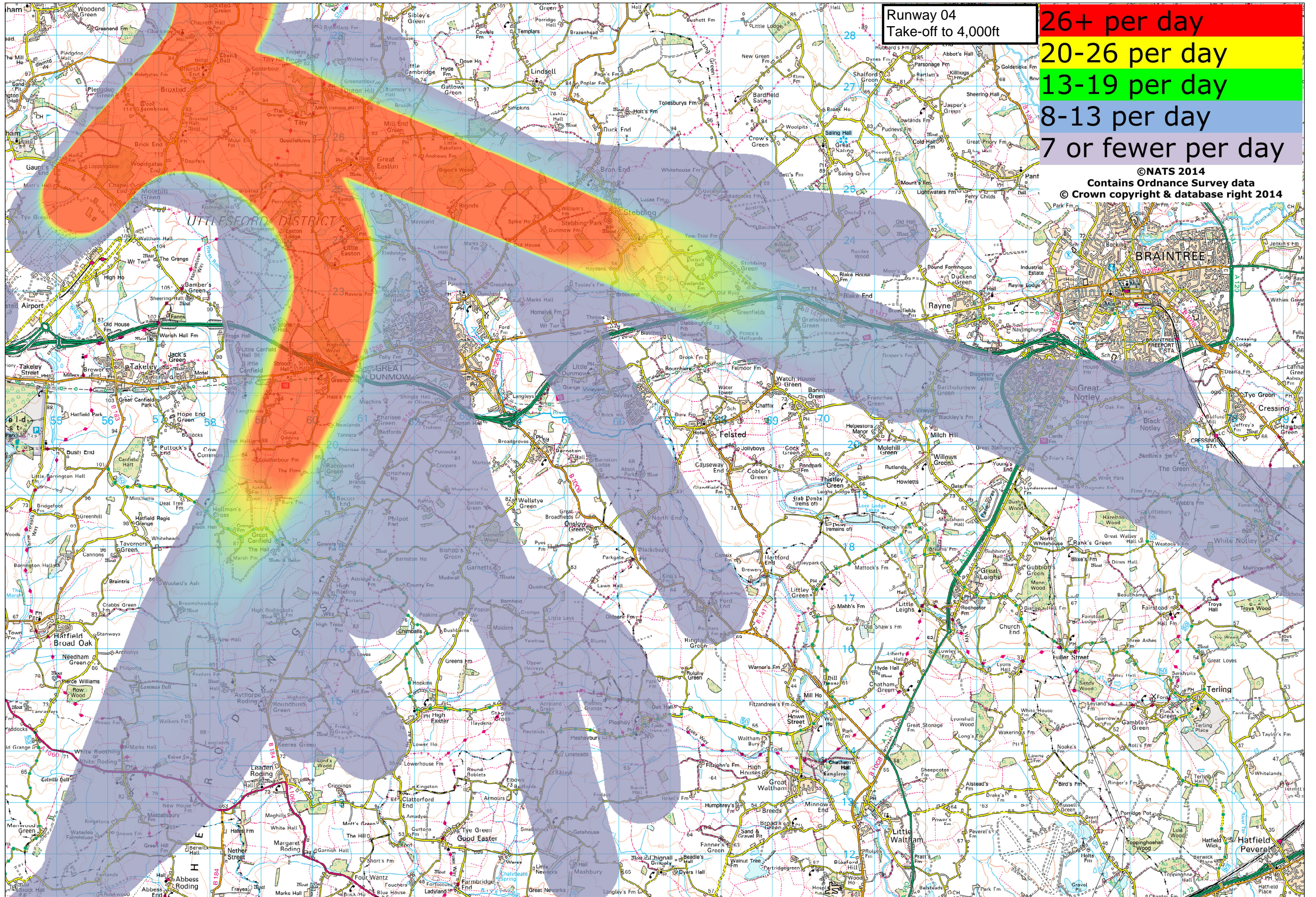
(Easterly radar data sample 01-07 June 2013)

Runway 22 (westerly operations) take-off to 4,000ft

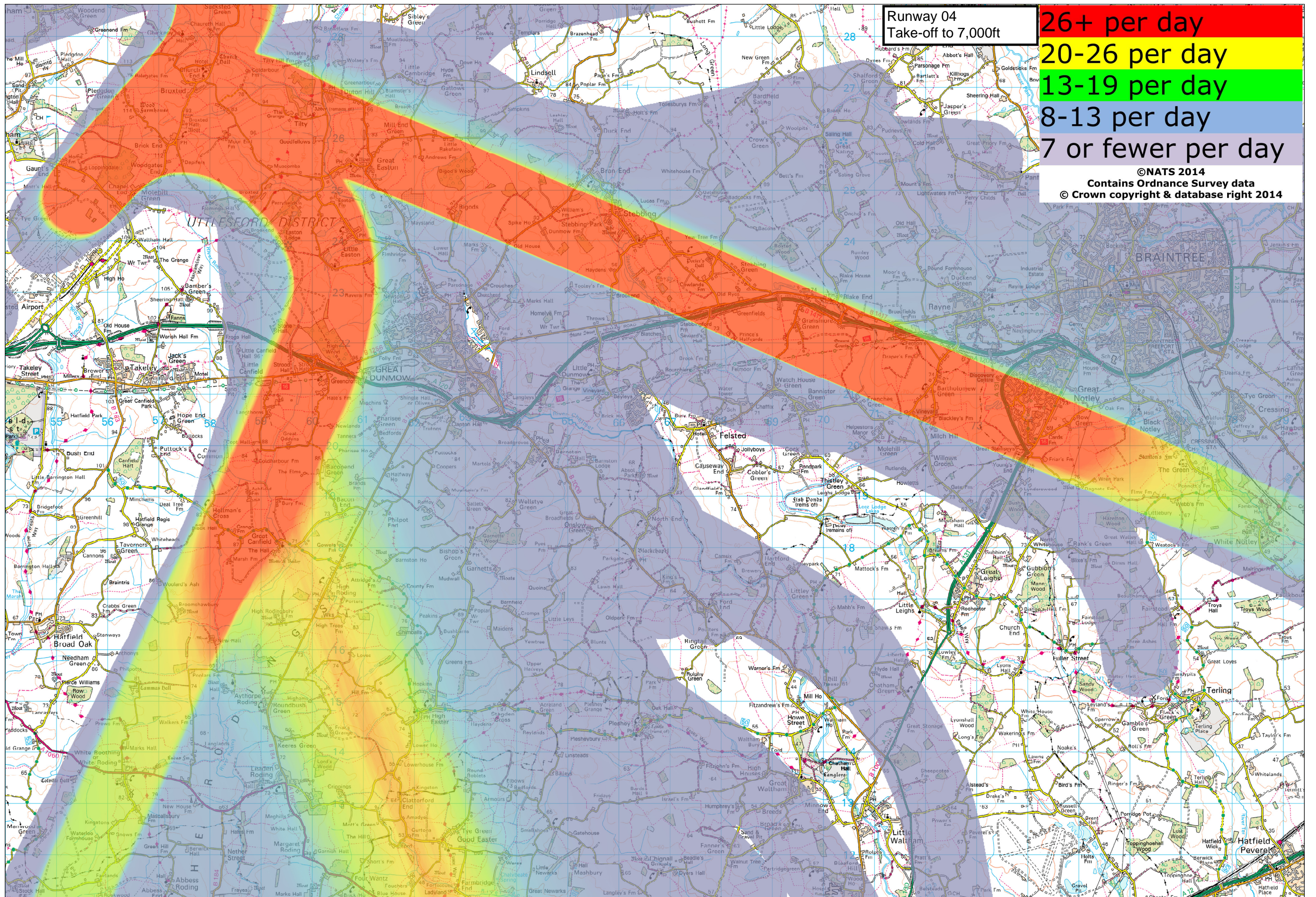
Runway 22 (westerly operations) take-off to 7,000ft

(Westerly radar data sample 10-16 August 2013)

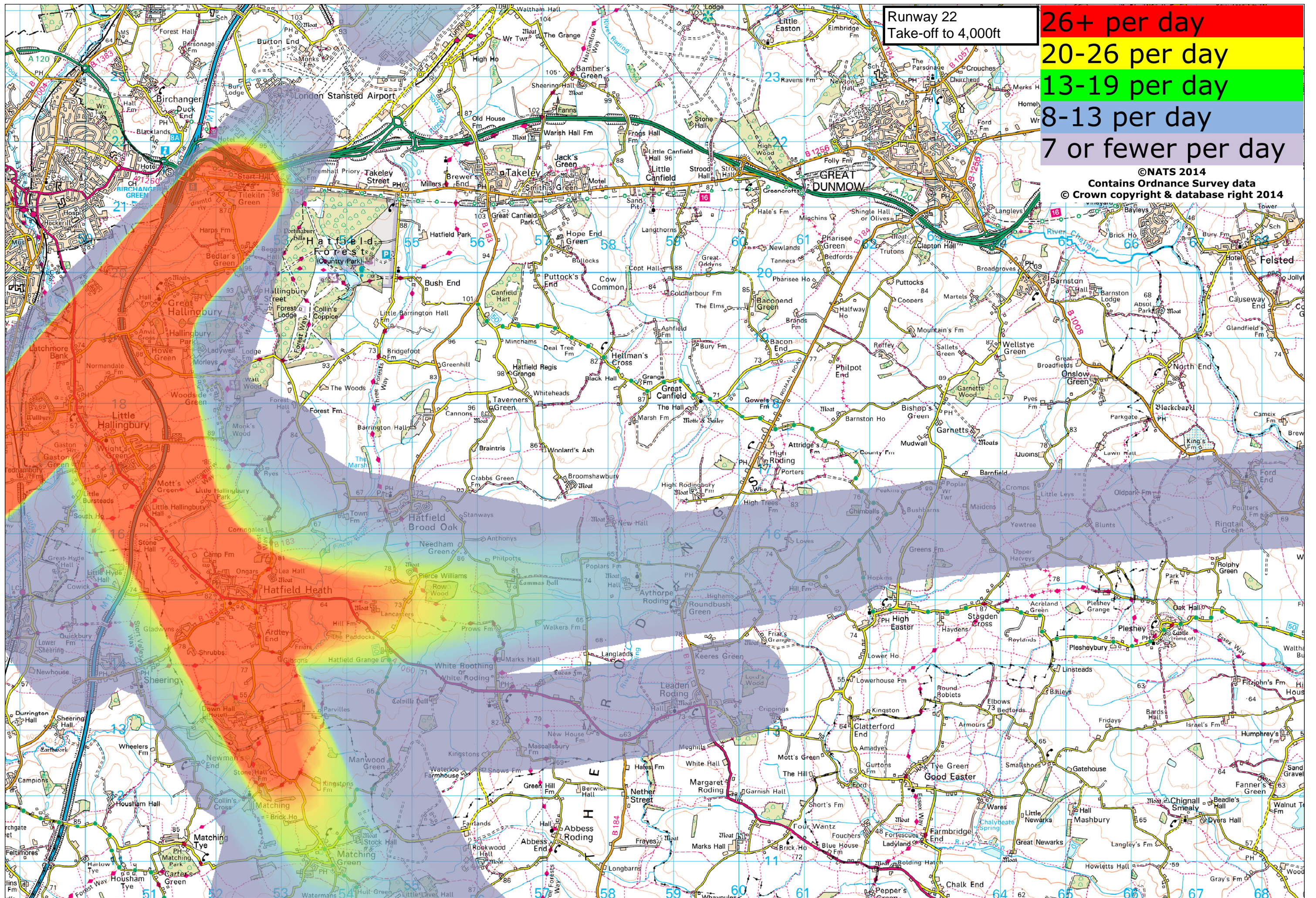




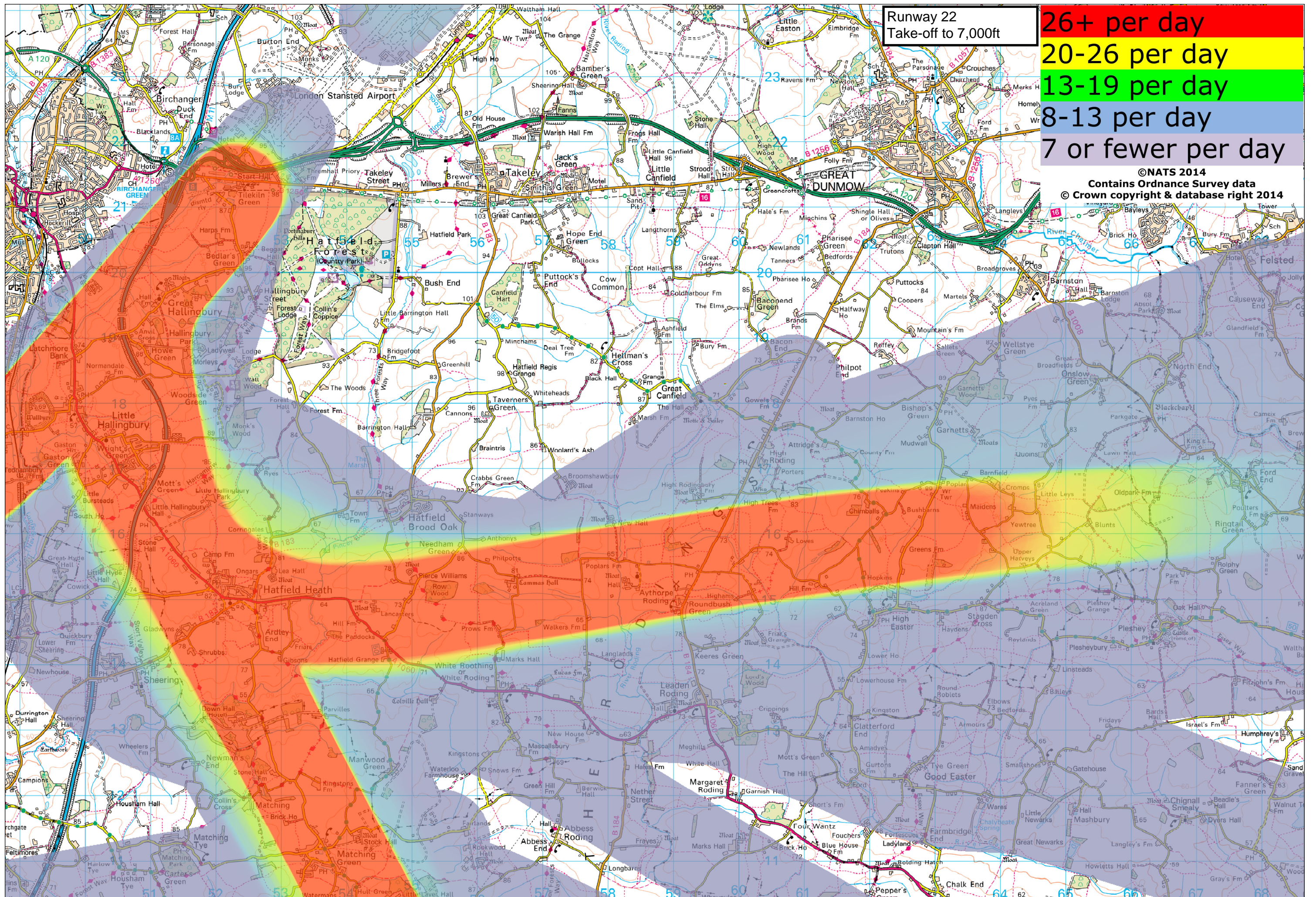












Runway 22  
Take-off to 7,000ft

26+ per day  
20-26 per day  
13-19 per day  
8-13 per day  
7 or fewer per day

©NATS 2014  
Contains Ordnance Survey data  
© Crown copyright & database right 2014